

TYPICAL BLOCK SECTIONS SHOWING LOT NUMBERING SYSTEM AND DIMENSIONS

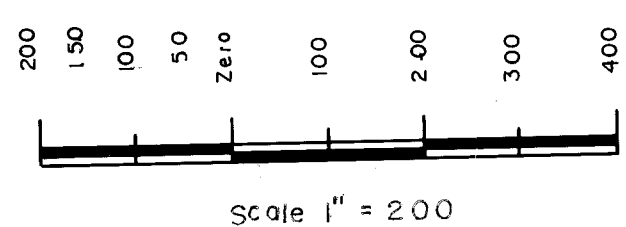
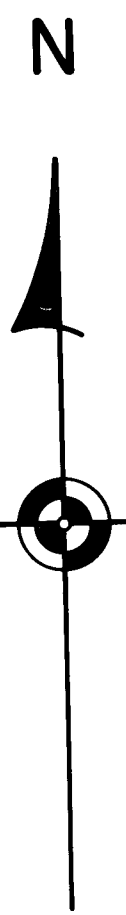
RIO GRANDE COUNTY

DRAWN BY		DATE	
CHECKED BY		REVISED	
Date	By	Remarks	
2-10-94	DM	12-09-11	ES
12-22-94	DM	11-07-12	ES
02-25-97	DM	12-31-13	ES
12-31-97	DM	09-03-14	ES
12-31-98	DA	11-06-15	MS
1-7-99	DA		
2-25-99	DA	12-10-16	MS
3-2-99	DA	1-5-18	MS
01-09-03	DA	1-3-17	MS
01-09-04	DA	1-2-20	CF
01-16-05	DA	1-7-21	MS
12-29-09	ES	2-1-22	MS
12-29-10	ES	12-21-22	MS

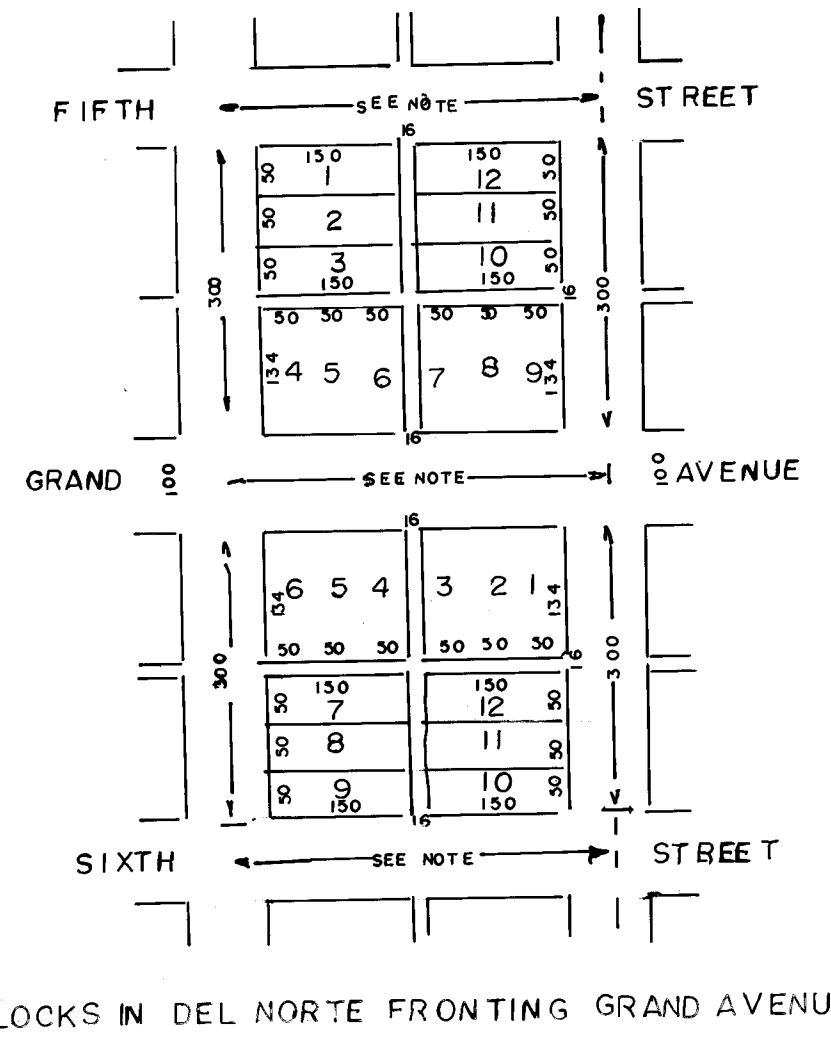
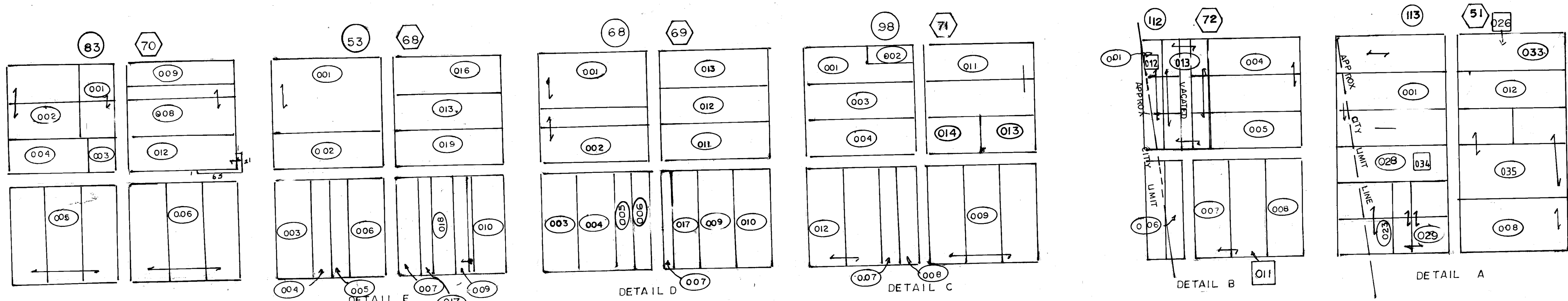
R.3E.	COUNTY INDEX					R.6E.
9	21	19	17	15	13	11
23	27	29	31	33	35	
49	47	45	43	41	39	37
51	53	55	57	59	61	63

T.33N.	TOWNSHIP INDEX					
6	5	4	3	2	1	
7	8	9	10	11	12	
18	17	16	15	14	13	
19	20	21	22	23	24	
29	28	27	26	25		
31	32	33	34	35	36	

**NOTICE**  
THIS MAP IS FOR ASSESSMENT PURPOSES ONLY. IT IS NOT NECESSARILY ACCURATE BY SURVEYING STANDARDS. DO NOT USE FOR LEGAL CONVEYANCE.



Detail Scale 1" = 100'  
Davis Engineering Service, Inc.  
576 Spruce Street  
Del Norte, Colorado 81132



**NOTES**  
Avenues are 100' wide, streets are 80' wide, alleys are 16' wide in Del Norte and 20' wide in Gredig's addition lots are 50' x 150' in Del Norte except those fronting Grand Avenue, which are 50' x 134', lots are 50' x 140' in Gredig's Addition.  
Streets and alleys vacated by ordinance are indicated by the letters "VAC" or "VACATED".  
From 15293  
The foregoing map is based upon the survey by George D. Nickle and the map there of by R. W. Gredig.  
The following statement is taken from a copy of the original map:  
"The distance on Grand Avenue and all other streets, which cross Columbia Avenue from their centers of intersection with the center of Spruce Street is 406.9', likewise 406.9' is the distance from their said intersection with Columbia Avenue to their centers of intersection with the center of Pine Street."  
The town ditch was taken from an aerial photograph but not surveyed.  
Sections 1, 2, and 3 of Ordinance No 207, in effect moves the alley in Block 28, Gredig's Addition, 20 feet northerly.  
These improvements belong on parcel 001, Block 61 (Trailer park)

**15-304**  
TOWN OF DEL NORTE (NORTH OF GRAND AVE)  
FR. SECS. 29 8 30  
T. 40 N., R. 6 E.