

RIO GRANDE COUNTY

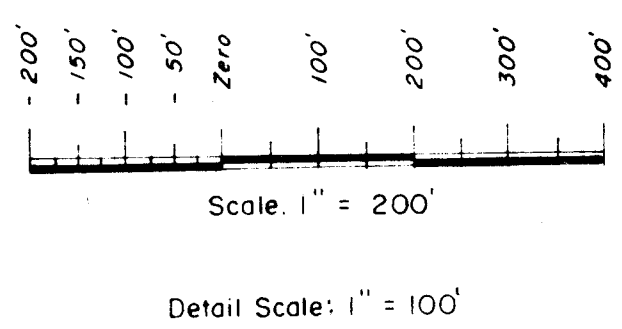

Date	By	REVISIONS	DATE
7-19-77	TL	1-5-87	EB 02-12-02
1-4-78	TL	1-19-88	EB 01-07-83 DA
3-5-78	DL	7-13-96	DM 01-16-05 DA
7-28-78	EB	12-20-90	DM
9-7-77	EB	10-22-91	D.M.
7-28-78	EB	12-17-92	DM 01-12-93
3-5-80	EB	12-30-93	DM 01-12-95
1-13-81	EB	12-20-94	DM 01-25-96 JM
1-6-82	EB	12-22-95	DM 12-29-99 ES
1-19-83	EB	02-13-97	DM 12-12-11 ES
1-19-84	EB	12-12-97	DM 11-07-12 ES
12-0-84	BD	12-31-98	DA 12-31-13 ES
12-7-85	BD	01-1-2000	DM 12-6-19 CF
11-21-20	MS	1-7-21	MS 2-2-22 MS
12-20-22	MS		

R 3 E	R 4 E	R 5 E	R 6 E
09	15	21	27
23	29	35	41
49	55	61	67
51	57	63	69

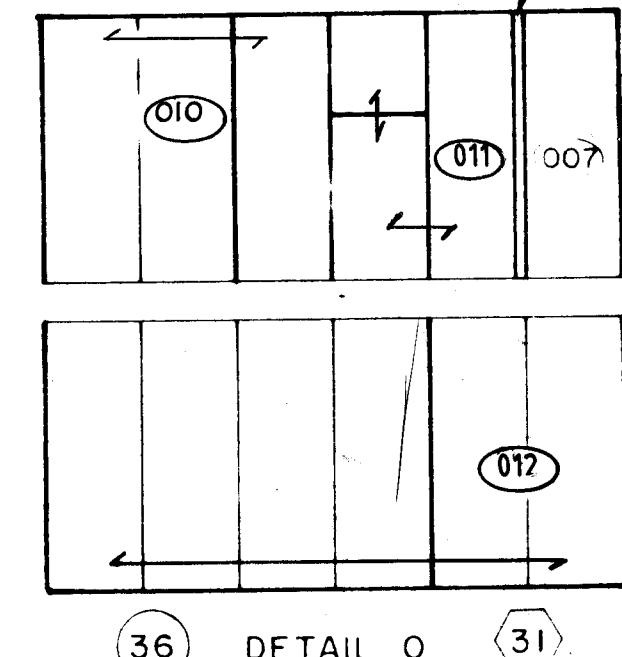
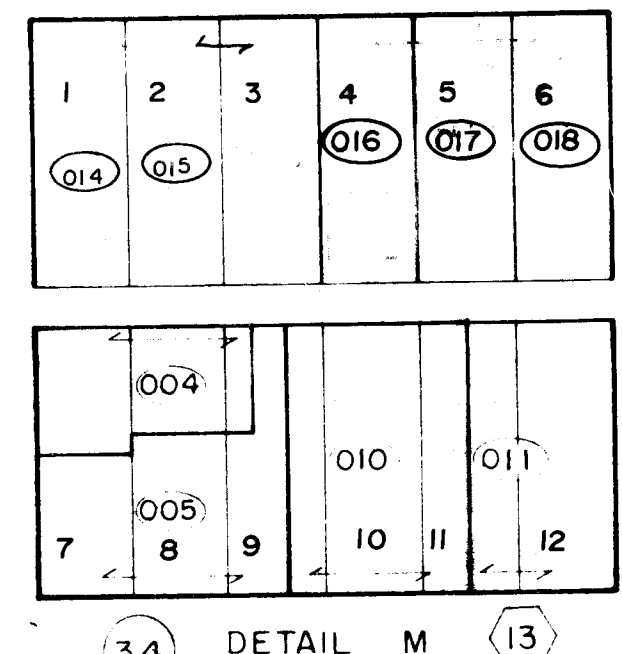
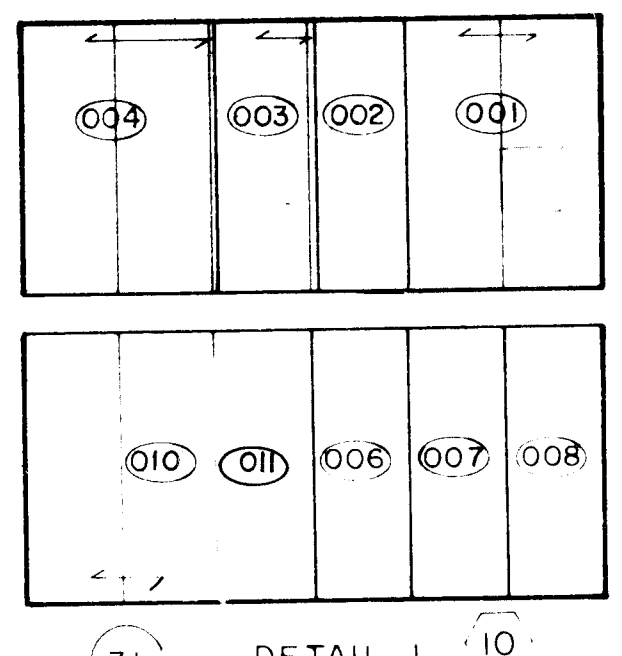
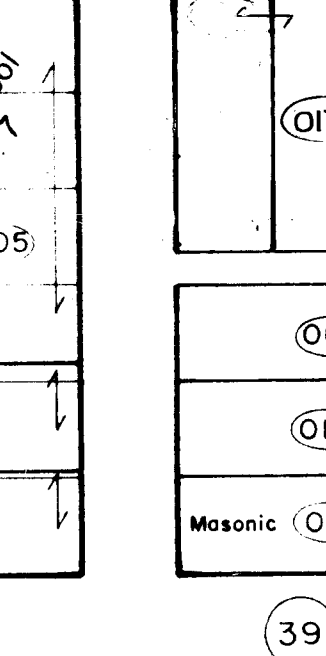
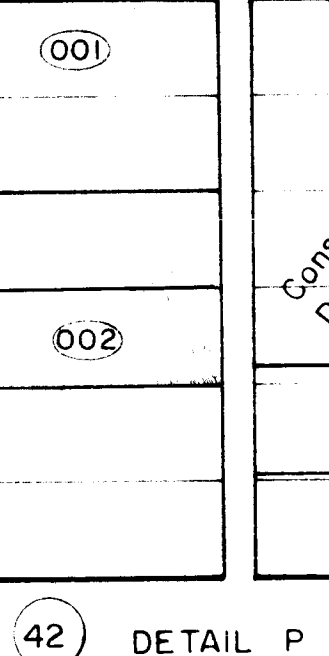
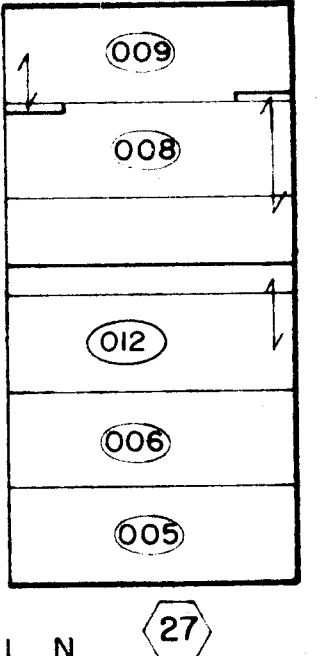
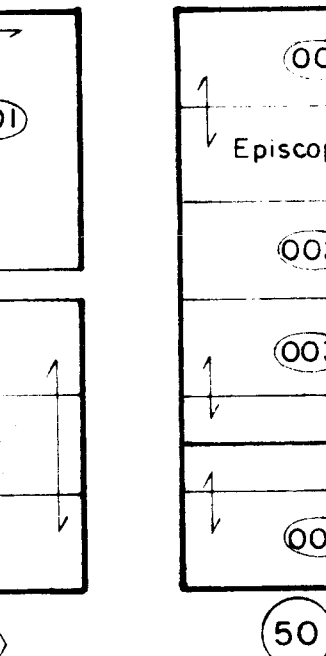
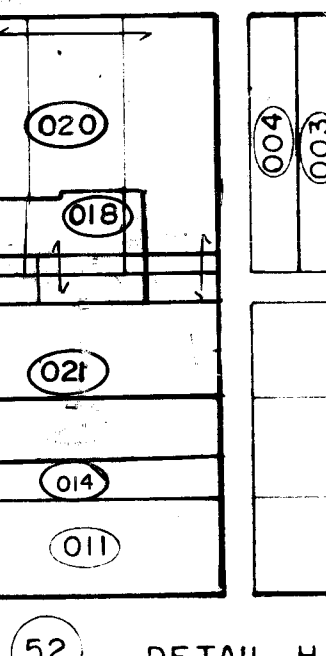
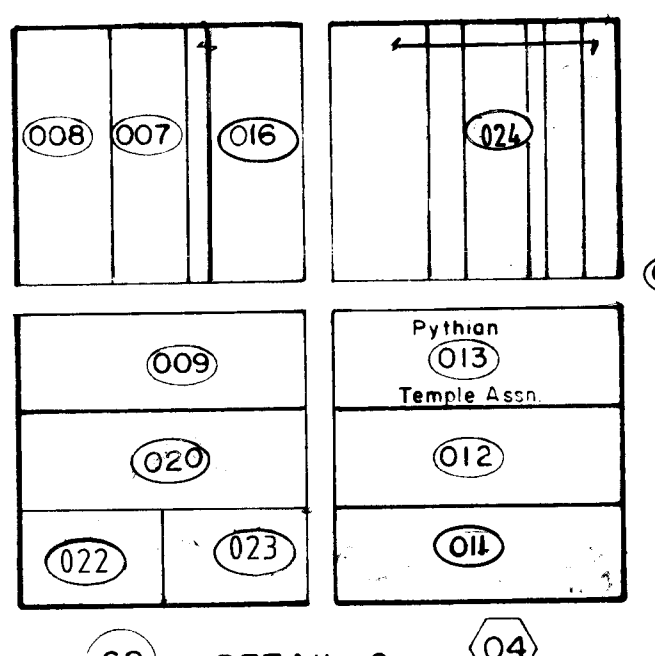
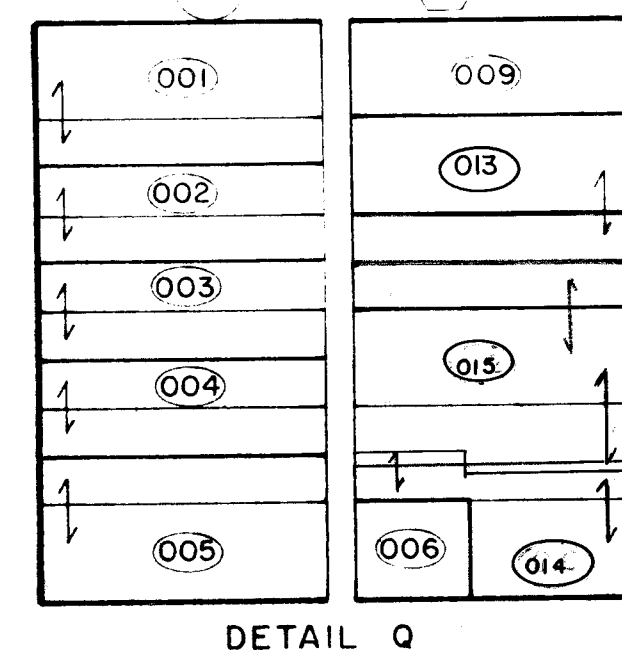
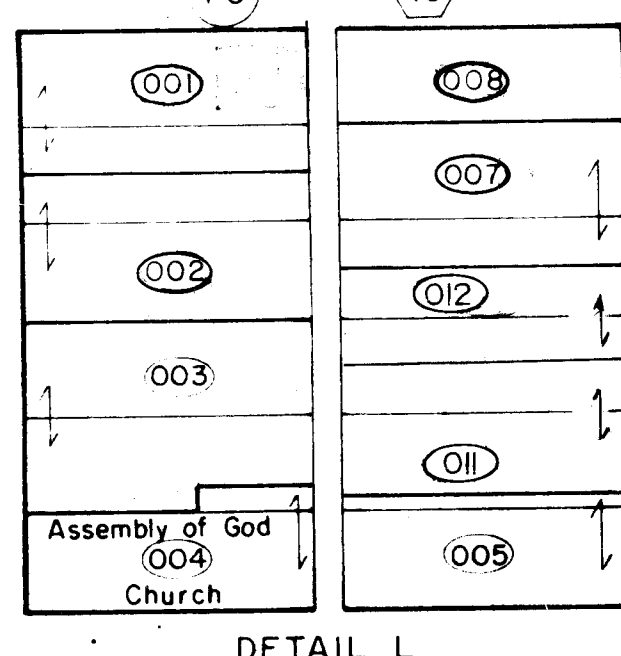
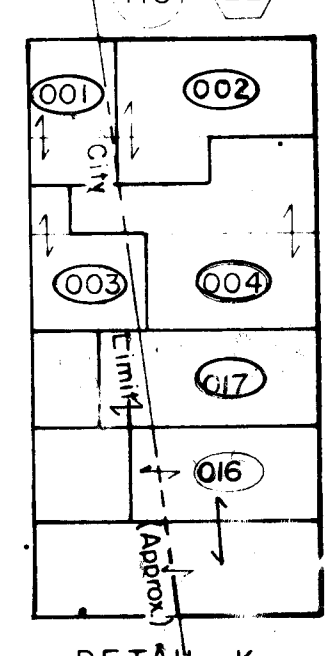
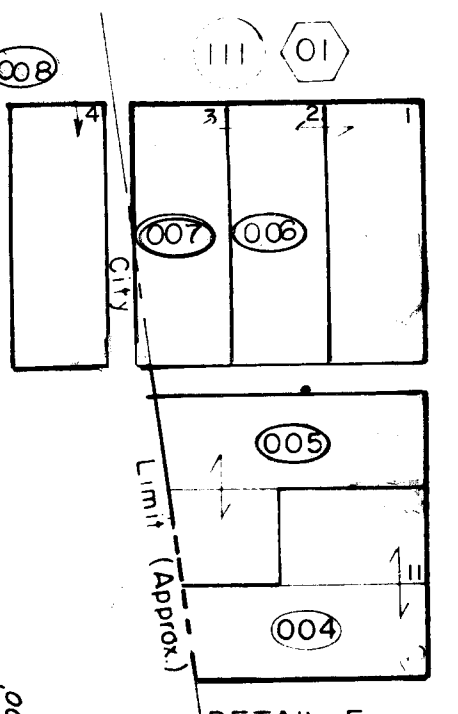
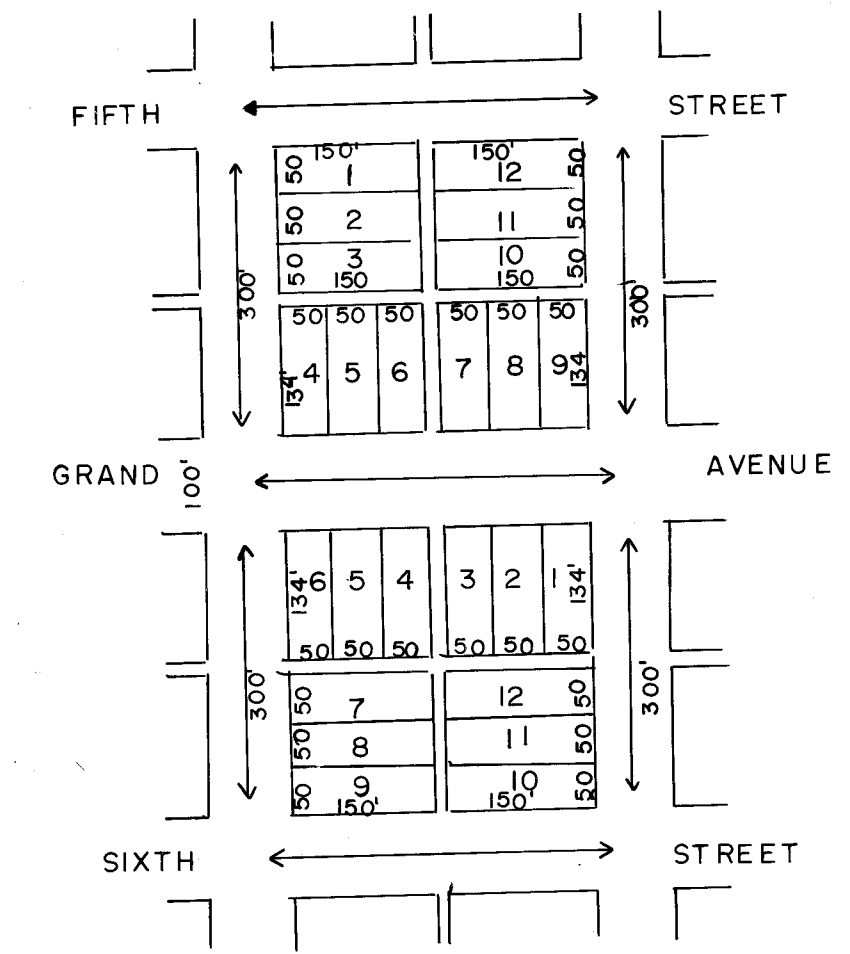
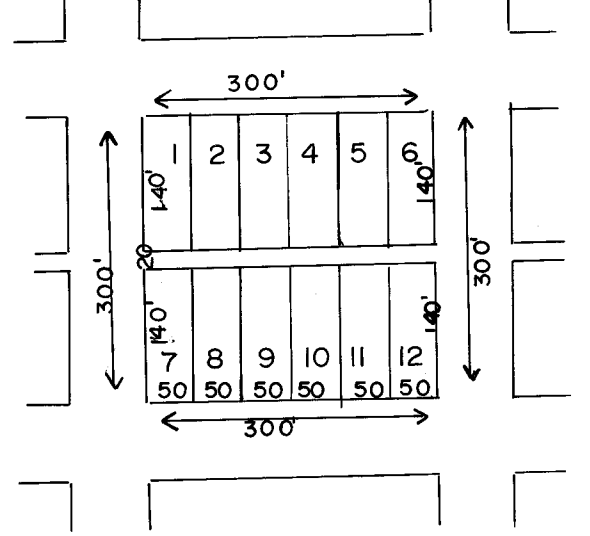
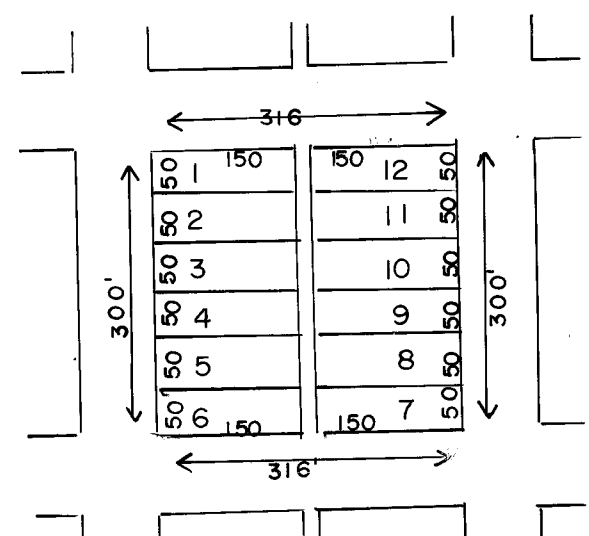
COUNTY INDEX

T 37 N	T 38 N	T 39 N	T 40 N
6	12	18	24
7	13	19	25
18	24	30	36
19	25	31	37

TOWNSHIP INDEX



DAVIS ENGINEERING CONSULTANTS
P. O. BOX 67 - 57th STREET - ST.
DENVER, COLORADO 80212



For notes and block information on Del Norte see map — 15 304.

THIS MAP FOR ASSESSMENT PURPOSES ONLY NOT INTENDED TO BE USED FOR LEGAL PURPOSES

15 310
TOWN OF DEL NORTE
(SOUTH OF GRAND AVENUE)
FR SECS. 29, 30, 31 & 32
T. 40 N., R. 6 E.