

21 - 214
SOUTH FORK RANCHES
FAIRWAY GLEN

Dr. 11 Map 147
Also See Maps 146, 148, 149,
150, 151, 152, & 153

RIO GRANDE COUNTY

| DRAWN BY | L.G.C. | DATE | 2-15-02 |
|------------|--------|---------|---------|
| CHECKED BY | | DATE | |
| REVISED | | | |
| Date | By | Remarks | |
| 1-17-05 | DA | | |
| 01-30-04 | JM | | |
| 12-13-07 | ES | | |
| 01-05-10 | ES | | |
| 12-28-10 | ES | | |
| 12-13-11 | ES | | |

| | | | | | |
|--------|----|----|----|--------|----|
| R. 3 E | | | | R. 8 E | |
| 9 | 19 | 17 | 15 | 13 | 11 |
| 23 | 27 | 29 | 31 | 33 | 35 |
| 49 | 47 | 43 | 41 | 39 | 37 |
| 51 | 53 | 55 | 57 | 59 | 63 |

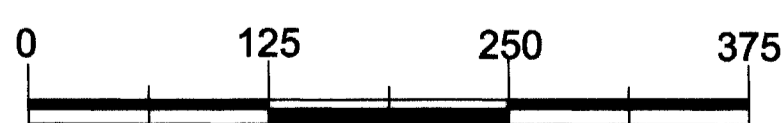
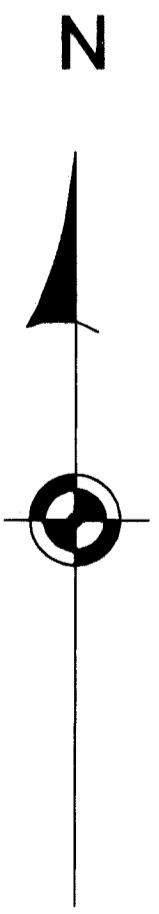
COUNTY INDEX

| | | | | | |
|----|----|----|----|----|----|
| 6 | 5 | 4 | 3 | 2 | 1 |
| 7 | 8 | 9 | 10 | 11 | 12 |
| 18 | 17 | 16 | 15 | 14 | 13 |
| 19 | 20 | 21 | 22 | 23 | 24 |
| 30 | 29 | 28 | 27 | 26 | 25 |
| 31 | 32 | 33 | 34 | 35 | 36 |

TOWNSHIP INDEX
LOCATION MAP - RELATIVE TO SECTIONS
(NOT TO SCALE)

NOTICE

THIS MAP IS FOR ASSESSMENT PURPOSES ONLY. IT IS NOT NECESSARILY ACCURATE BY SURVEYING STANDARDS. DO NOT USE FOR LEGAL CONVEYANCE.



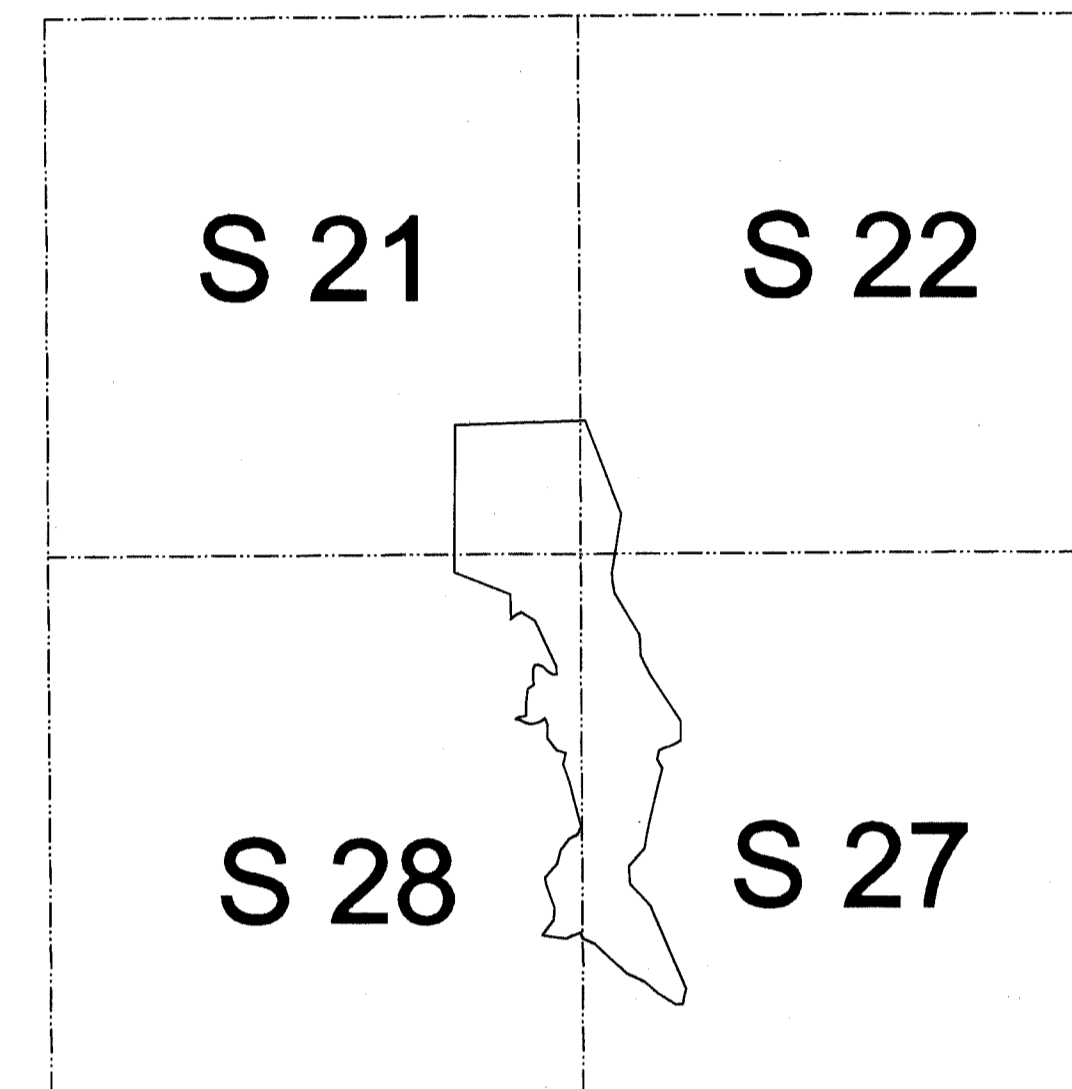
SCALE 1.25" = 125'
Assessor's Plat By:

San Luis Valley GIS/GPS Authority
P.O. Box 300
Alamosa, Colorado 81101
719-589-0099

LEGEND

- ALOQUOT MONUMENT AS NOTED
- SET 1/2" REBAR WITH 2.5" RED CAP BY COLO. PLS # 19883
- SET 1/2" REBAR WITH 1" YELLOW PLASTIC CAP BY COLO. PLS # 19883
- ⊙ FOUND 1/2" REBAR WITH 2.5" RED PLASTIC CAP BY COLO PLS # 19883
- ⊙ FOUND 1/2" REBAR WITH 1" YELLOW PLASTIC CAP BY COLO. PLS # 19883
- BOUNDARY LINE
- LOT LINES
- ALIQUOT LINES AND/OR TIE LINES
- BUILDING ENVELOPES
- EASEMENT AND/OR RIGHT OF WAY LINES
- MATCH LINES

TOTAL CURVE
L=232.62'
R=251.50'
Δ=52°59'44"
C LENG=224.42'
C BRG=N 14° 38' 59" E



LOCATION MAP - RELATIVE TO SECTIONS
(NOT TO SCALE)

21 - 214

SOUTH FORK RANCHES
FAIRWAY GLEN

Dr. 11 Map 147
Also See Maps 146, 148, 149,
150, 151, 152, & 153