

25, 45, 57  
 T 39 N., R. 3 1/2 E.  
 T 38 N., R. 4 1/2 E.  
 T 37 N., R. 5 1/2 E.

RIO GRANDE COUNTY

DRAWN BY A.O.D. DATE 1972-3  
 CHECKED BY C.J.M. DATE 1972-3  
 REVISED

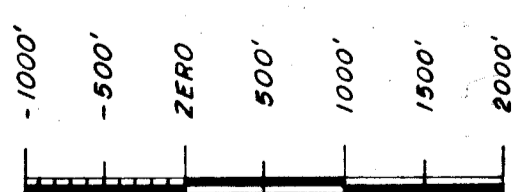
Date	By	Remarks
4-14-72	AL	
5-4-72	AL	
2-13-72	EB	
8-1-72	EB	
3-13-80	EB	
1-18-81	EB	
2-9-81	EB	
2-12-84	DM	
12-18-97	DM	
12-06-12	ES	

T 37 N.				
	09			
21	19	17	15	13
23	27	29	31	33
49	47	45	41	39
51	53	55	59	61
T 38 N.				

COUNTY INDEX

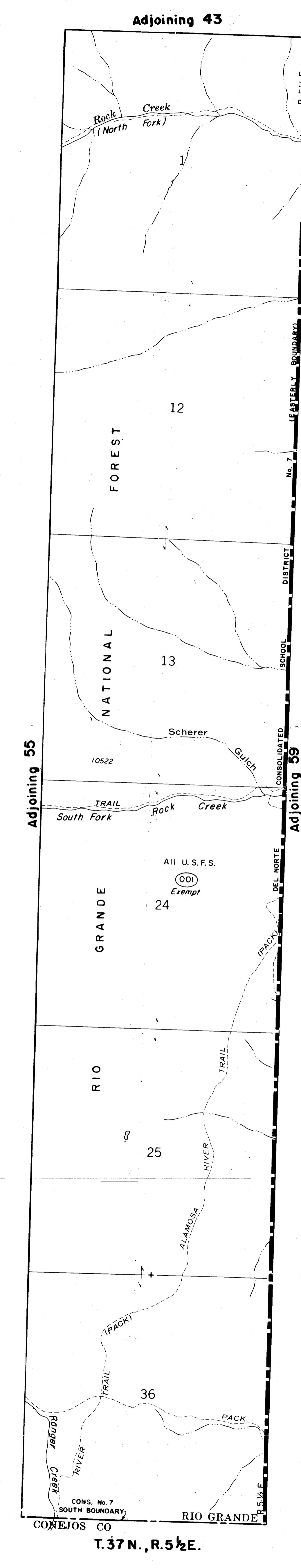
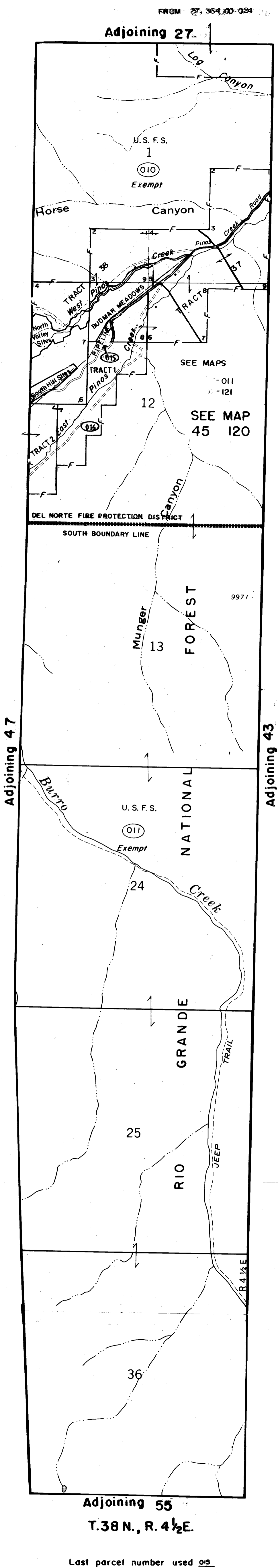
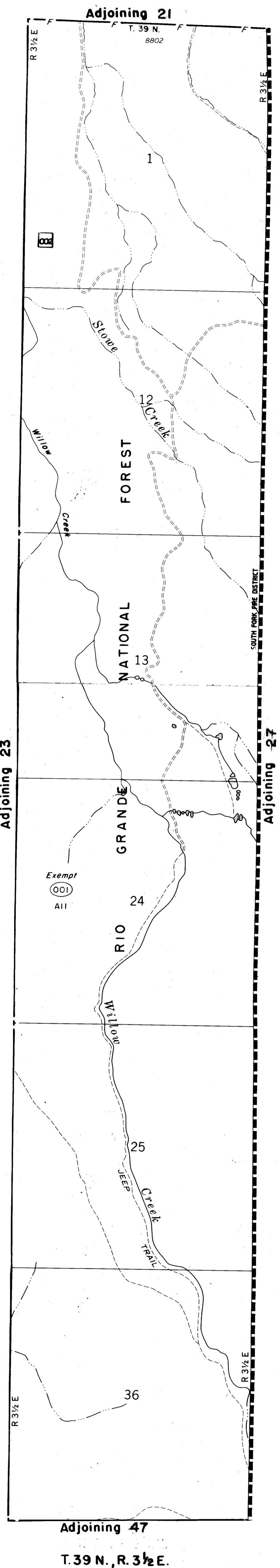
38-4 1/2					
6	5	4	3	2	1
7	8	9	10	11	12
18	17	16	15	14	13
19	20	21	22	23	24
30	29	28	27	26	25
31	32	33	34	35	36
TOWNSHIP INDEX					

N



SCALE: 1" = 1200'

DAVIS ENGINEERING SERVICE, INC.  
 P. O. BOX 67 - 576 SPRUCE ST.  
 DEL NORTE, COLORADO 81132



THIS MAP FOR ASSESSMENT PURPOSES ONLY NOT INTENDED TO BE USED FOR LEGAL PURPOSES

25, 45, 57